

Notes

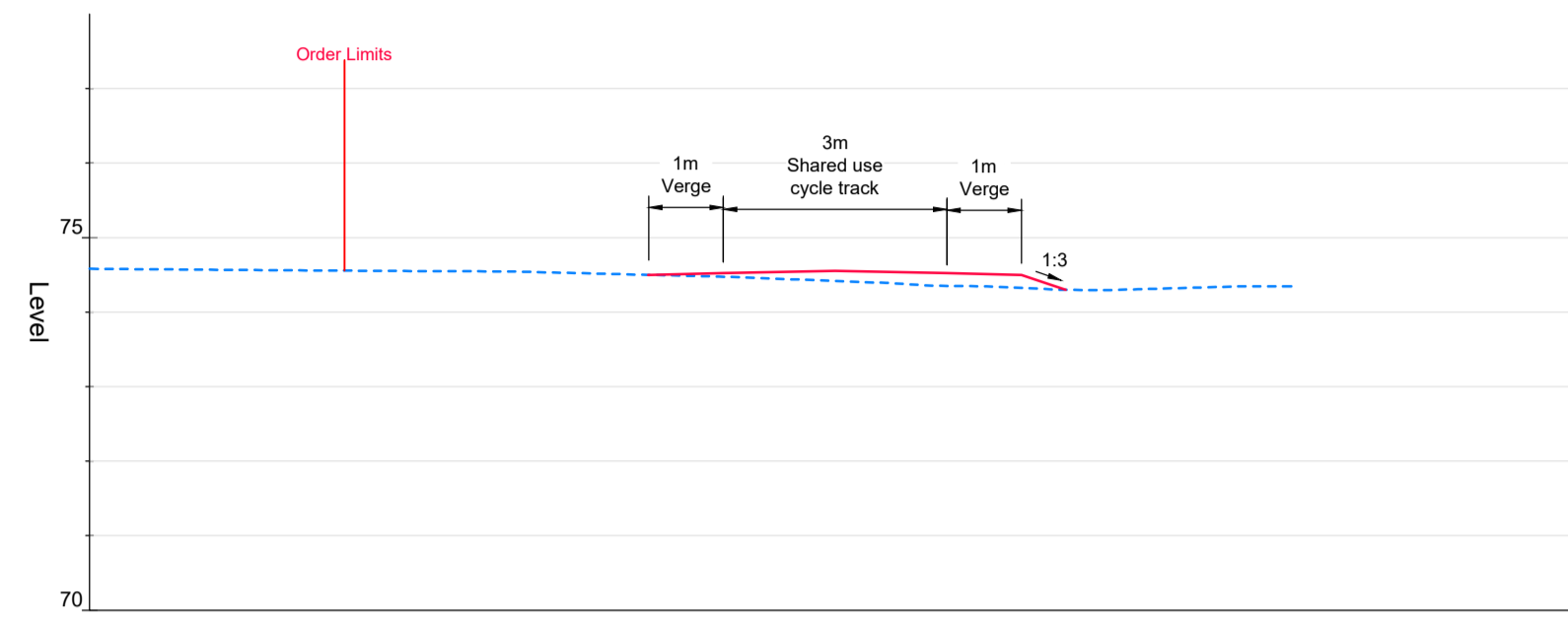
- All dimensions in metres unless noted otherwise. All levels are in metres Above Ordnance Datum (mAOD).
- The height of proposed bridges, embankments and depths of cuttings are indicative subject to the limits of deviation referred to in the order.
- The proposed works including their specific alignment will be subject to detailed design within the limits of deviation identified on the works plans and as described in Article 4 of the development consent order.

Legend

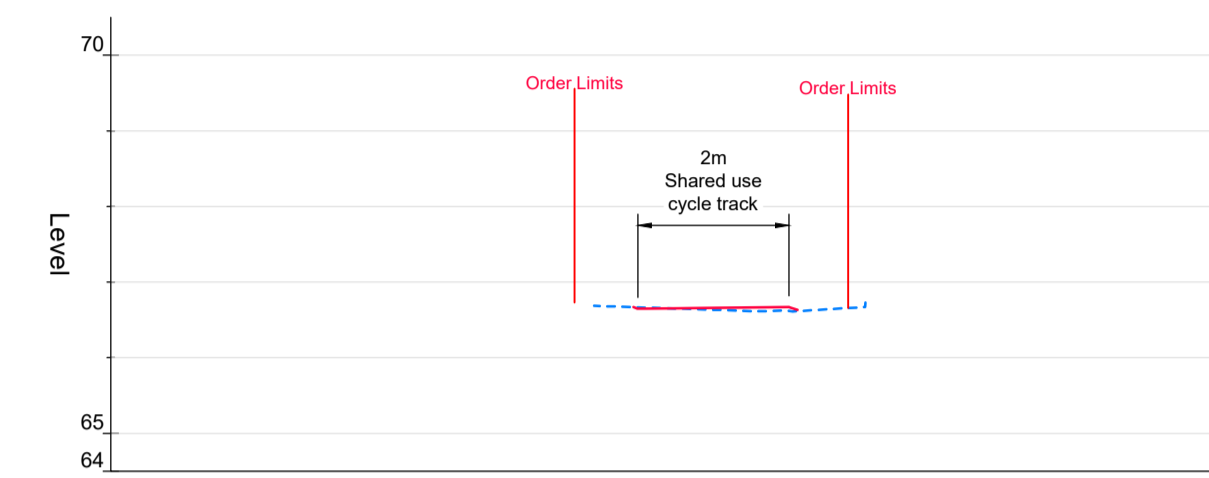
— Proposed Ground level
- - - Existing ground level

Highway Plans General Arrangements
 Refer to document DCO 2.8A for:
 • EMG2 Access
 • Hyams Lane
 Refer to document DCO 2.88 for:
 • Active Travel Link
 • M1 Northbound to A50 Westbound Interchange Link
 • L57 Shared Use Cycle Track
 Refer to document DCO 2.8C for:
 • M1 Northbound to A50 Westbound Interchange Link
 • A50 Westbound Interchange Link
 • A50 Eastbound to M1 J24 Interchange Link
 • M1 Southbound to M1 J24 Interchange Link
Highway Plans Long Sections
 Refer to document DCO 2.10A for:
 • M1 Northbound to A50 Westbound Interchange Link
 • A50 Westbound Interchange Link
 Refer to document DCO 2.10B for:
 • A50 Eastbound to M1 J24 Interchange Link
 • M1 Southbound to M1 J24 Interchange Link
 Refer to document DCO 2.10C for:
 • Active Travel Link
 • EMG2 Access
 • L57 Shared Use Cycle Track
 Refer to document DCO 2.10D for:
 • Hyams Lane
A453 Bridge Plan
 Refer to document DCO 2.11

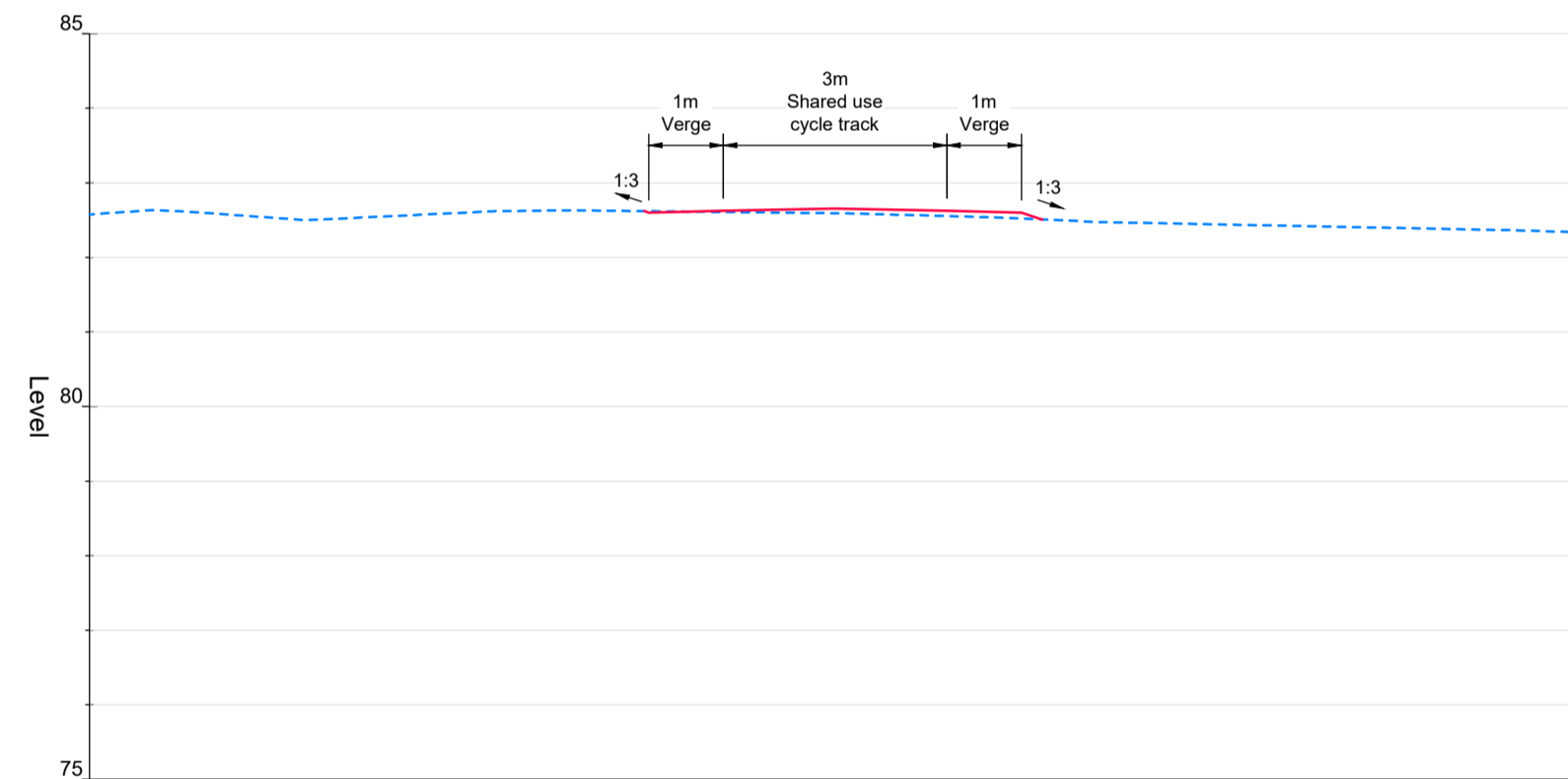
Section D-D (Active Travel Link)
 Scale: H 1:100, V 1:100 Datum 70.000



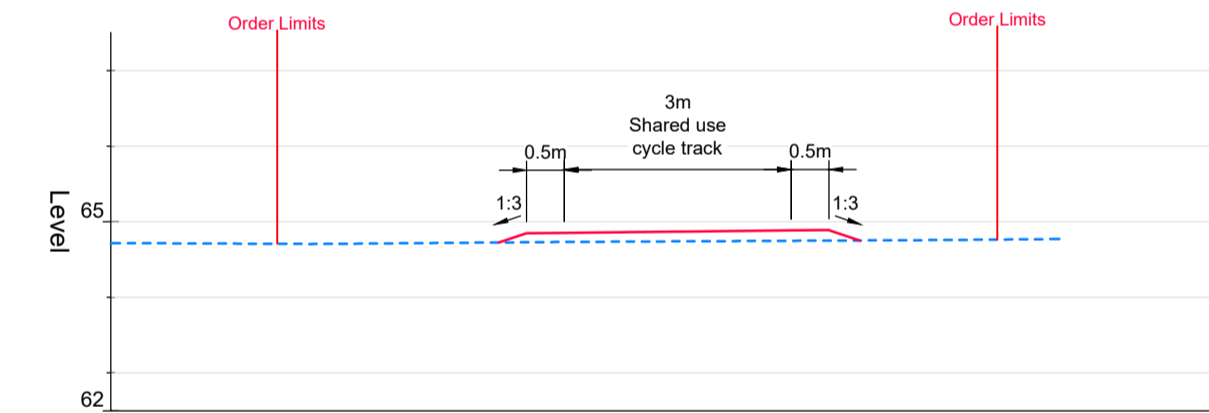
Section M-M (L57 Shared Use Cycle Track)
 Scale: H 1:100, V 1:100 Datum 64.500



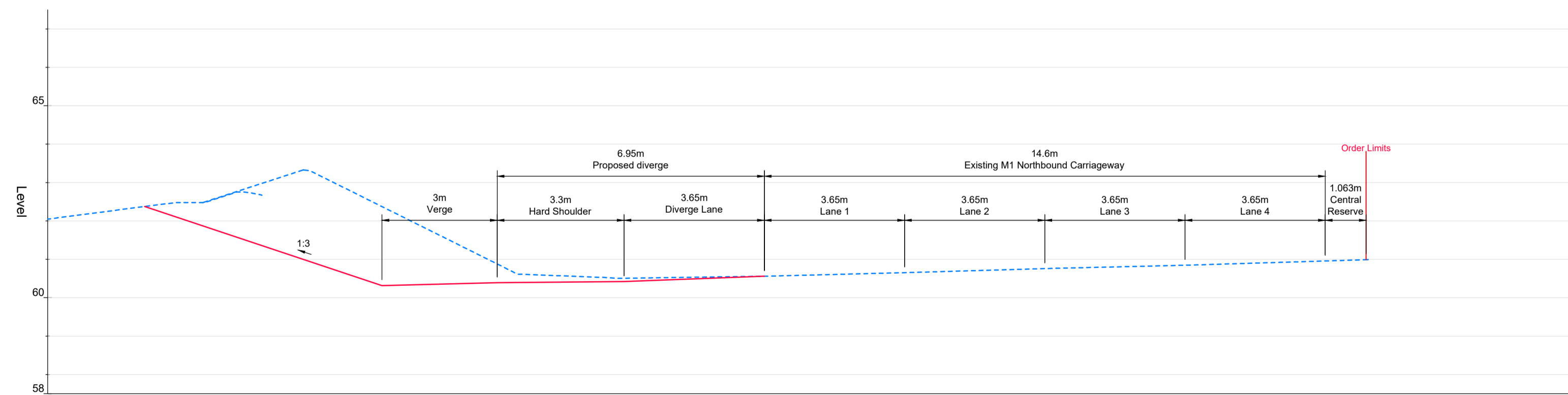
Section E-E (Active Travel Link)
 Scale: H 1:100, V 1:100 Datum 75.000



Section N-N (L57 Shared Use Cycle Track)
 Scale: H 1:100, V 1:100 Datum 62.500



Section F-F (M1 Northbound to A50 Westbound Interchange Link)
 Scale: H 1:100, V 1:100 Datum 57.500



P05	27.05.26	Section D-D updated	DF	SRH
P04	17.03.26	Verge width updated	DF	SRH
P03	25.09.25	Notes amended	SRH	SRH
P02	31.07.25	Issued for DCO Submission	JFP	SRH
P01	27.06.25	Issued for information	MS	SRH
Rev	Date	Details of issue / revision	Drw	Rev

ISSUES & REVISIONS



THE EAST MIDLANDS GATEWAY PHASE 2 AND HIGHWAY ORDER 202[]

Highway Plans CROSS SECTIONS SHEET 2 OF 3

Scale	1:100	Drawn	M.S
Size	A1	Reviewed	S.H
Regulation	Document		
6(2)	DCO 2.9B		

DCO SUBMISSION

Drawing No.	Revision
EMG2-BWB-HGN-XX-DR-H-0132	P05